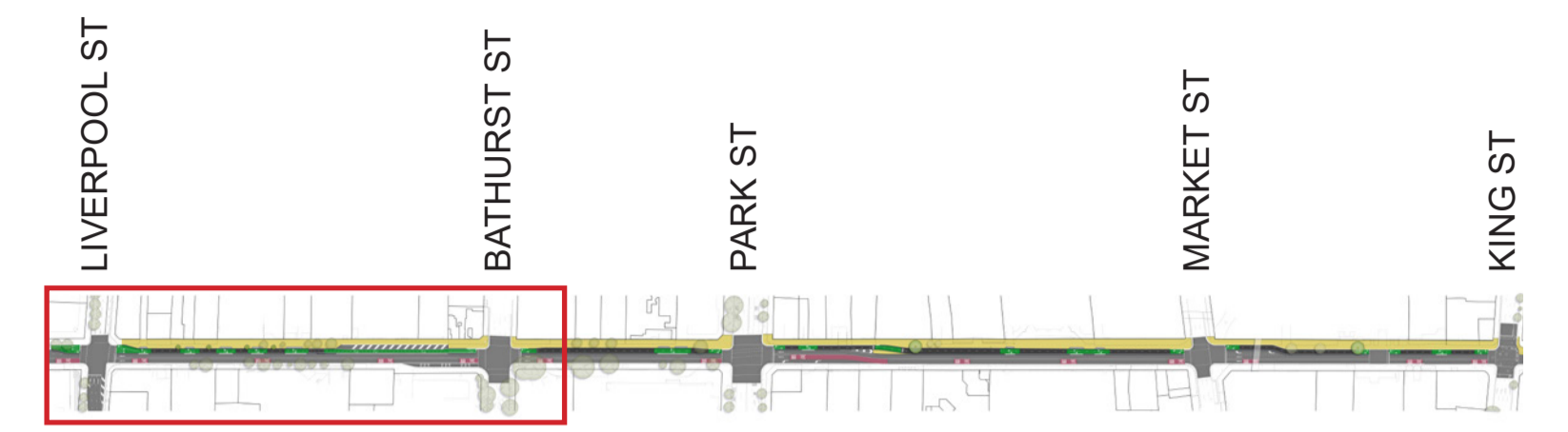


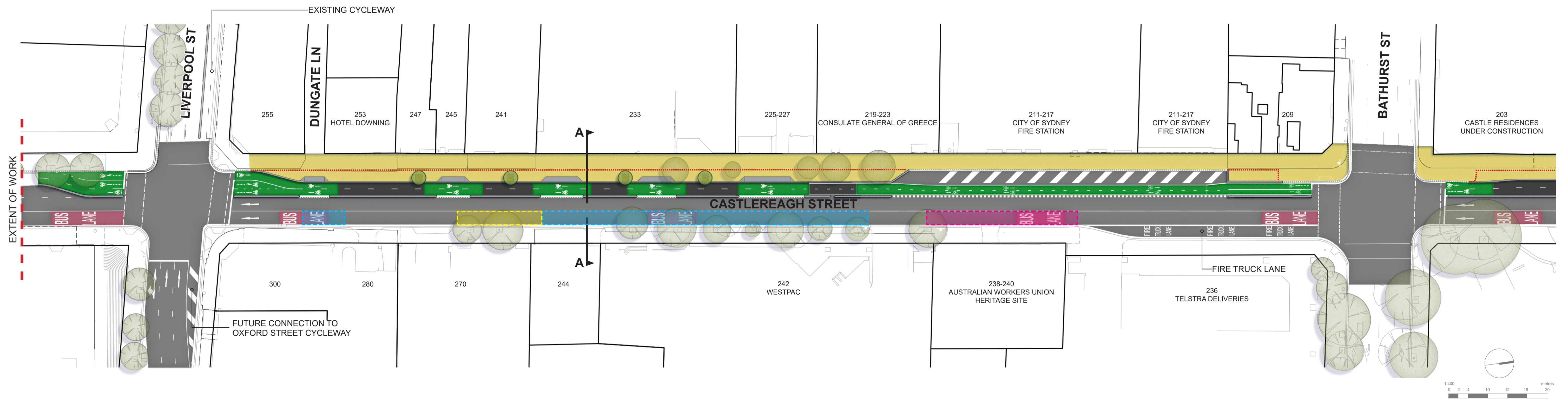
Attachment B

Community Consultation Drawings

Improving Castlereagh Street Liverpool Street to Bathurst Street



KEY PLAN

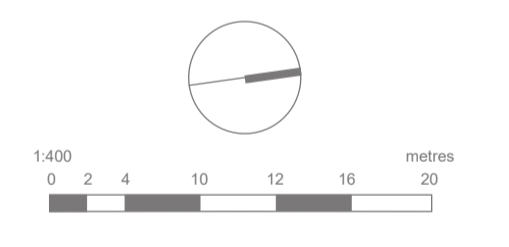
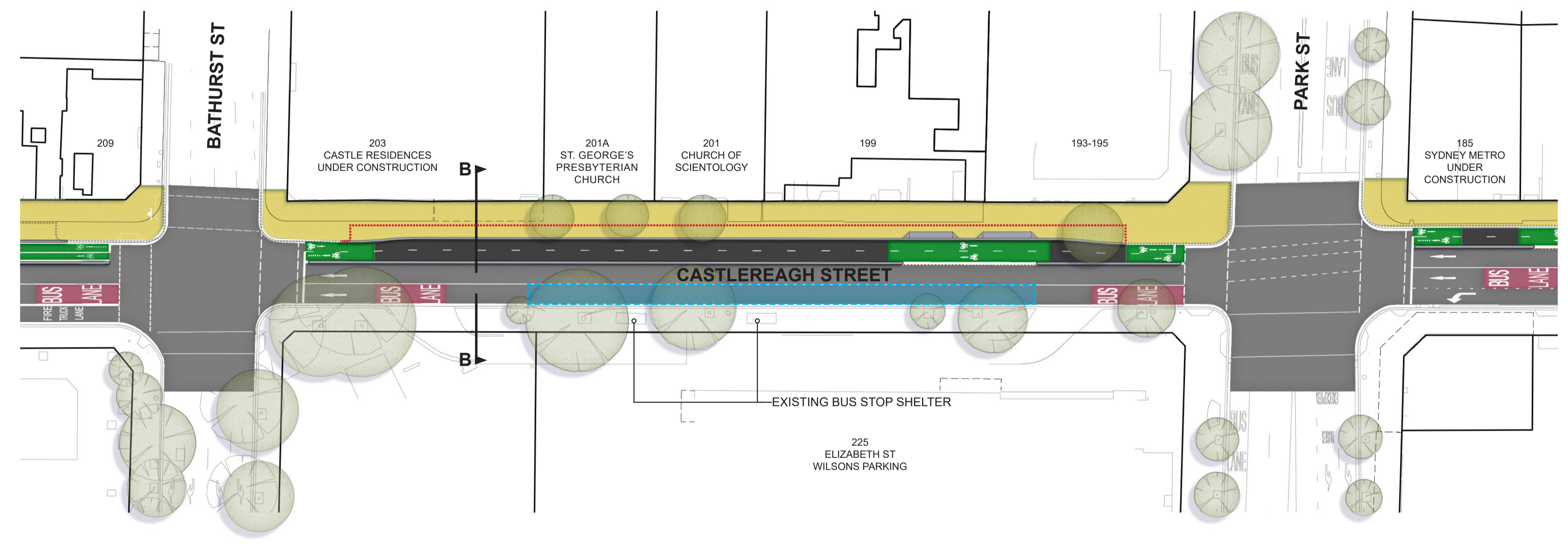
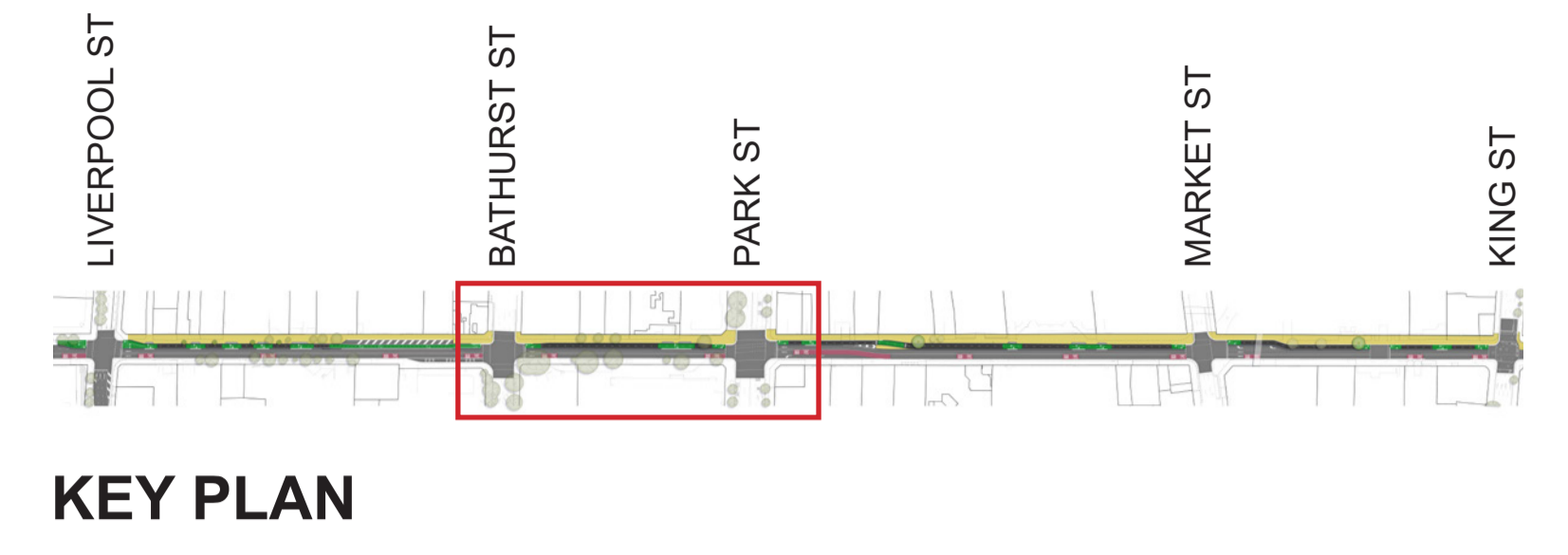


LEGEND

- - - - - EXISTING KERB TO BE REMOVED
- - - - - EXISTING KERB TO BE RETAINED
- PROPOSED KERB
- FOOTPATH
- CYCLEWAY
- AFTERNOON PEAK BUS LANE (MONDAY-FRIDAY)
- LOADING ZONE
- TRANSPORT FOR NSW PARKING AREA (OUTSIDE BUS LANE OPERATION)
- NSWFR PARKING AREA (OUTSIDE BUS LANE OPERATION)
- PROPOSED TREE
- EXISTING TREE

Improving Castlereagh Street

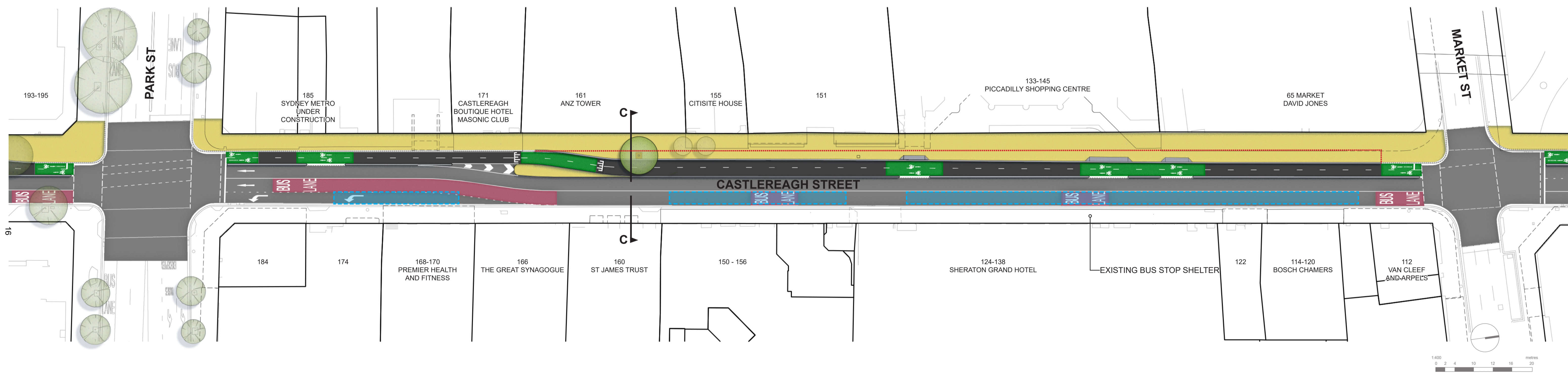
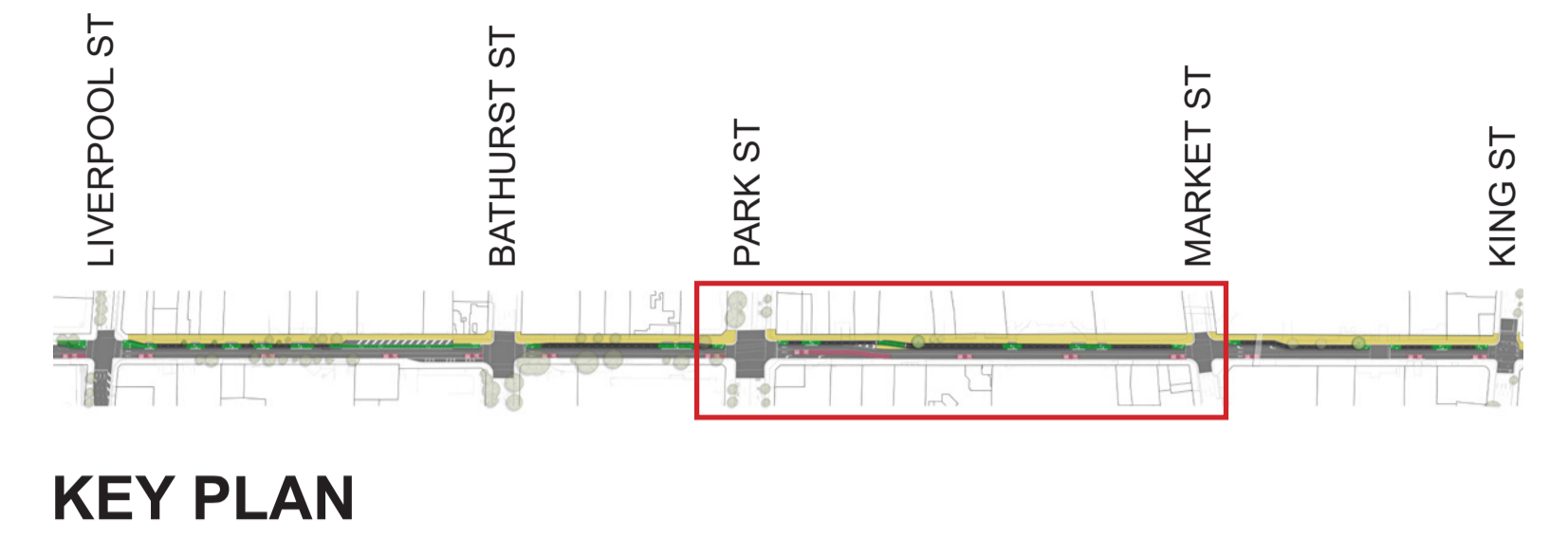
Bathurst Street to Park Street



LEGEND

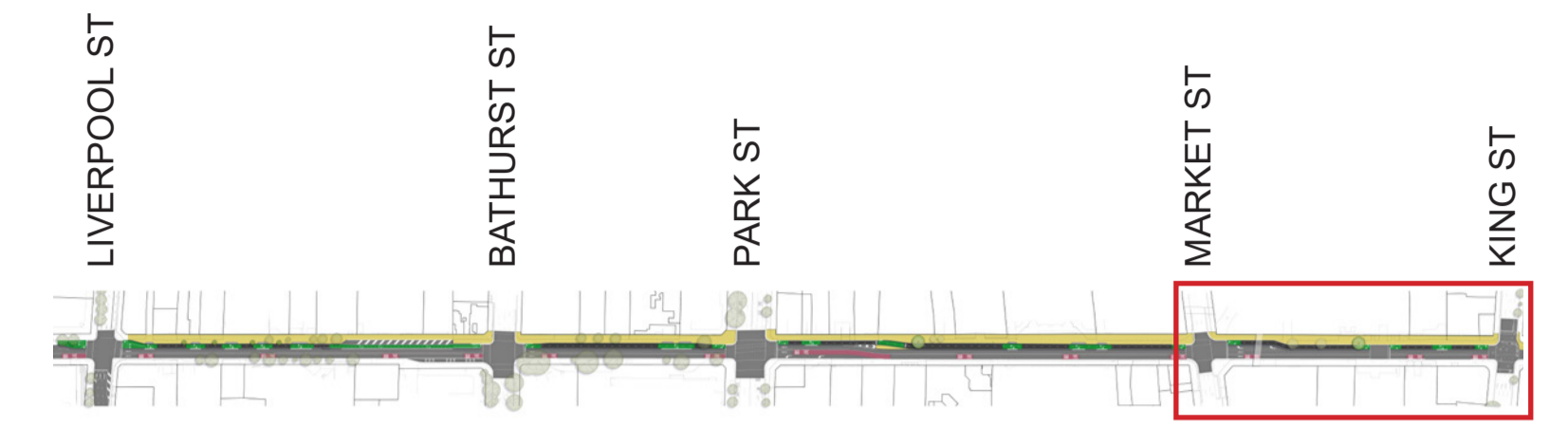
- - - - - EXISTING KERB TO BE REMOVED
- - - - - EXISTING KERB TO BE RETAINED
- PROPOSED KERB
- FOOTPATH
- CYCLEWAY
- AFTERNOON PEAK BUS LANE (MONDAY-FRIDAY)
- LOADING ZONE
- PROPOSED TREE
- EXISTING TREE

Improving Castlereagh Street Park Street to Market Street

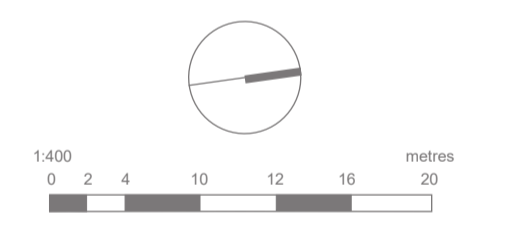
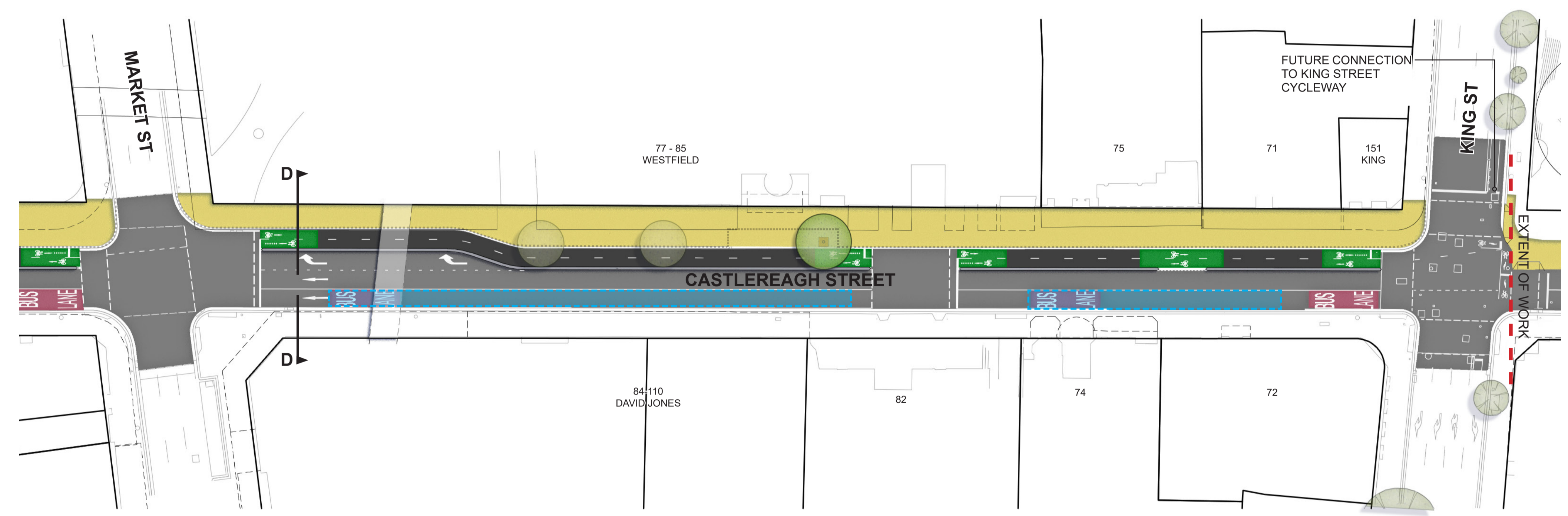


- LEGEND**
- - - - - EXISTING KERB TO BE REMOVED
 - - - - - EXISTING KERB TO BE RETAINED
 - PROPOSED KERB
 - FOOTPATH
 - CYCLEWAY
 - AFTERNOON PEAK BUS LANE (MONDAY-FRIDAY)
 - LOADING ZONE
 - PROPOSED TREE
 - EXISTING TREE

Improving Castlereagh Street Market Street to King Street



KEY PLAN



LEGEND

- - - - - EXISTING KERB TO BE REMOVED
- - - - - EXISTING KERB TO BE RETAINED
- PROPOSED KERB
- FOOTPATH
- CYCLEWAY
- AFTERNOON PEAK BUS LANE (MONDAY-FRIDAY)
- LOADING ZONE
- PROPOSED TREE
- EXISTING TREE

Improving Castlereagh Street

Typical Street Cross Sections

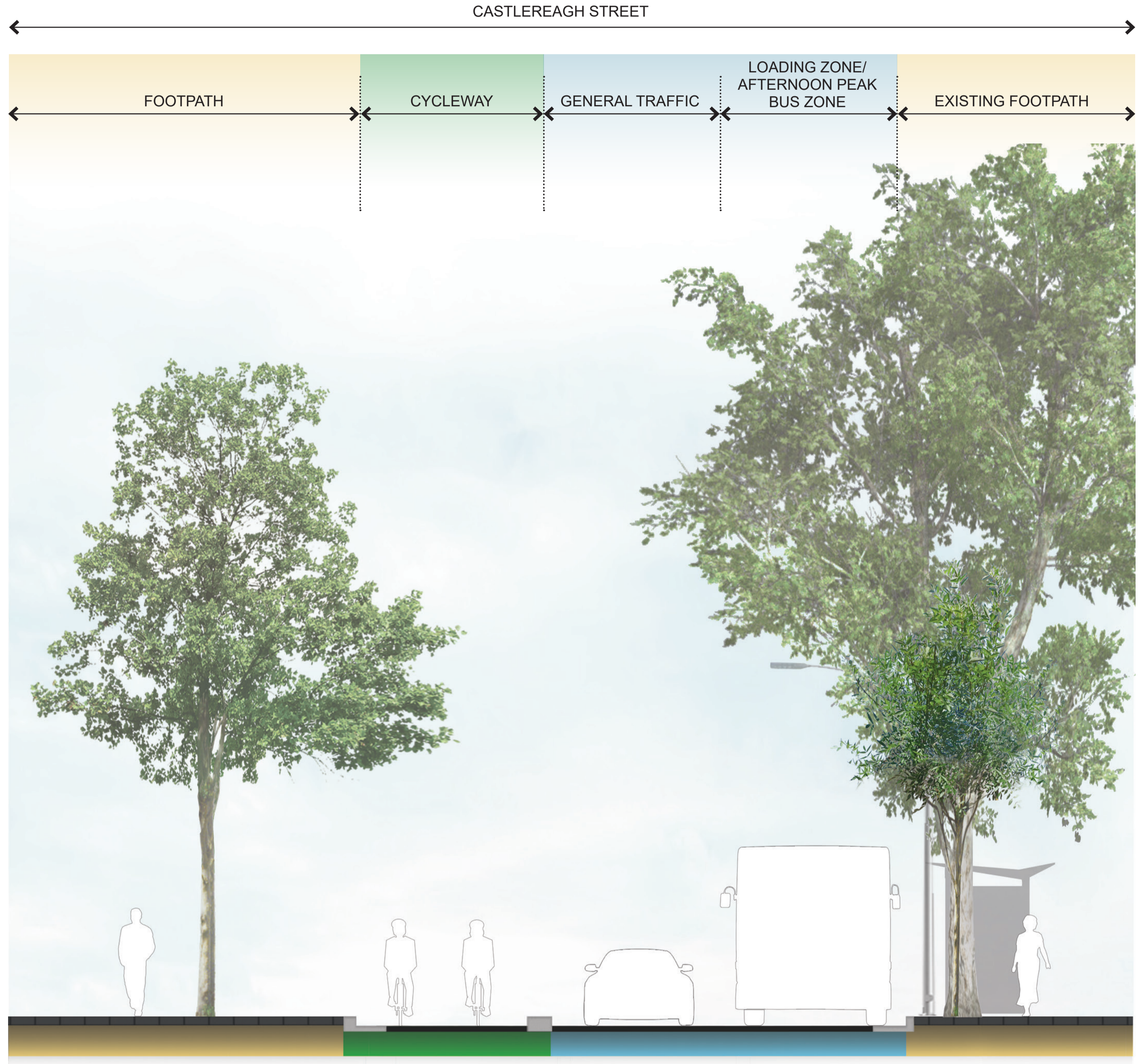


TYPICAL STREET CROSS SECTION A-A
CASTLEREAGH STREET BETWEEN LIVERPOOL STREET AND BATHURST STREET

18

Improving Castlereagh Street

Typical Street Cross Sections




**TYPICAL STREET CROSS SECTION B-B
CASTLEREAGH STREET BETWEEN BATHURST STREET AND PARK STREET**

19

Improving Castlereagh Street

Typical Street Cross Sections




TYPICAL STREET CROSS SECTION C-C
CASTLEREAGH STREET BETWEEN PARK STREET AND MARKET STREET

20

Improving Castlereagh Street

Typical Street Cross Sections



**TYPICAL STREET CROSS SECTION D-D
CASTLEREAGH STREET BETWEEN MARKET STREET AND KING STREET**

Improving Castlereagh Street

Existing View - Liverpool Street



EXISTING VIEW OF THE CASTLEREAGH STREET FROM THE LIVERPOOL STREET PEDESTRIAN CROSSING LOOKING NORTH

Improving Castlereagh Street

Artist's Impression - Liverpool Street



ARTIST'S IMPRESSION 1: PROPOSED VIEW OF THE NEW CASTLEREAGH STREET FROM LIVERPOOL STREET LOOKING NORTH

Improving Castlereagh Street

Existing View - Market Street Pedestrian Bridge



EXISTING VIEW OF THE CASTLEREAGH STREET FROM THE MARKET STREET PEDESTRIAN BRIDGE LOOKING NORTH

Improving Castlereagh Street

Artist's Impression - Market Street Pedestrian Bridge



ARTIST'S IMPRESSION 2: PROPOSED VIEW OF THE NEW CASTLEREAGH STREET FROM MARKET STREET LOOKING NORTH